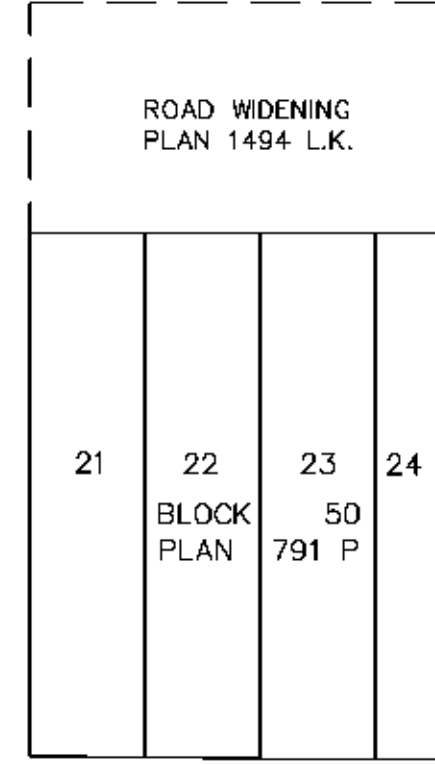
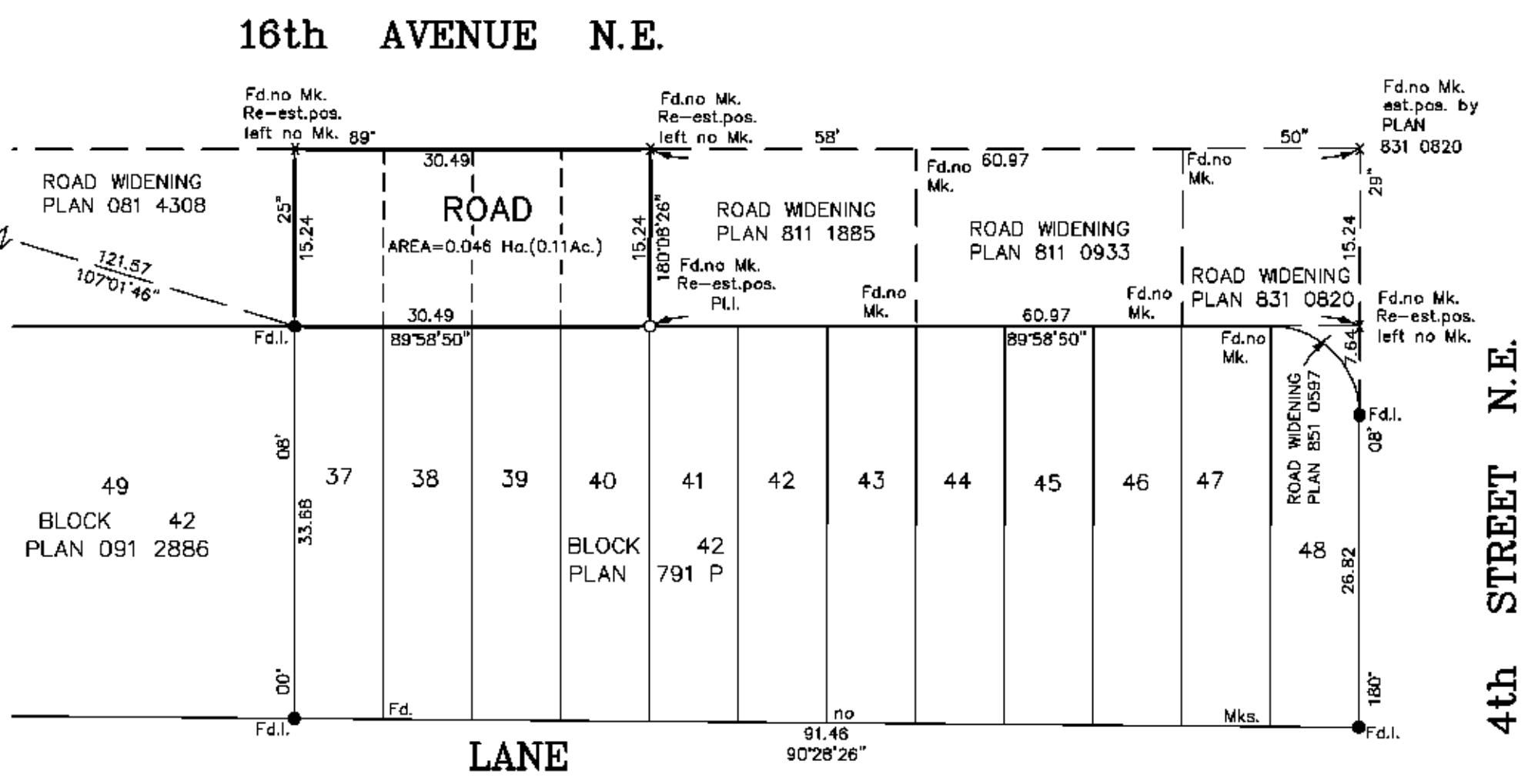
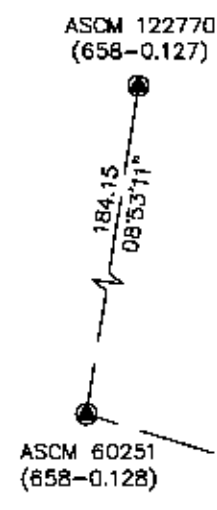


**REGISTRAR**  
 LAND TITLES OFFICE  
 PLAN NO. 0914985  
 ENTERED AND REGISTERED  
 ON November 12, 2009  
 INSTRUMENT NO: 091 340 331  
A. Bennett  
 A.D. REGISTRAR



**CALGARY, ALBERTA**  
 PLAN SHOWING SURVEY OF  
**ROAD WIDENING**  
 AFFECTING  
 Lots 37 to 40, Block 42, Plan 791 P  
 WITHIN  
 N.E.1/4 Sec.22, Twp.24, Rge.1, W. 5 M.



BY: **AZIZ M. DHARAMSHI, A.L.S., 2009**

**LEGEND**  
 Distances shown are in metres and decimals thereof.  
 Alberta Survey Control Markers are shown thus: found placed marked 'P078'  
 Statutory Iron Posts are shown thus: found placed marked 'P078'  
 Re-established position and left no marks shown thus: x  
 Area referred to by this plan contains 0.046 ha (0.11 Ac.) and is outlined thus:   
 Bearings are Grid and derived from ASCM's 60251 (Tablet #658-0.128) and 122770 (Tablet #658 0.127).  
 The Coordinate System used for this plan is:  
 Datum - North American Datum 1983  
 Projection - 3' Transverse Mercator  
 Reference Meridian - 114° West Longitude  
 Combined Factor - 0.999734

**ABBREVIATIONS**

N.	North	I.	Iron Post
S.	South	Mk.	Mark
E.	East	C.S.	Countersunk
W.	West	Re-est.	Re-established
Sec.	Section	Res.	Restored
Twp.	Township	Wit.	Witness
Rge.	Range	ha	Hectare
M.	Meridian	Ac.	Acre
Fd.	Found	DH	Drill Hole
Pl.	Placed	m	Metres

**SURVEYOR**  
 NAME: AZIZ M. DHARAMSHI, A.L.S.  
 SURVEYED BETWEEN THE DATES OF OCTOBER 7 AND OCTOBER 28, 2009  
 IN ACCORDANCE WITH THE PROVISIONS OF THE SURVEYS ACT.

